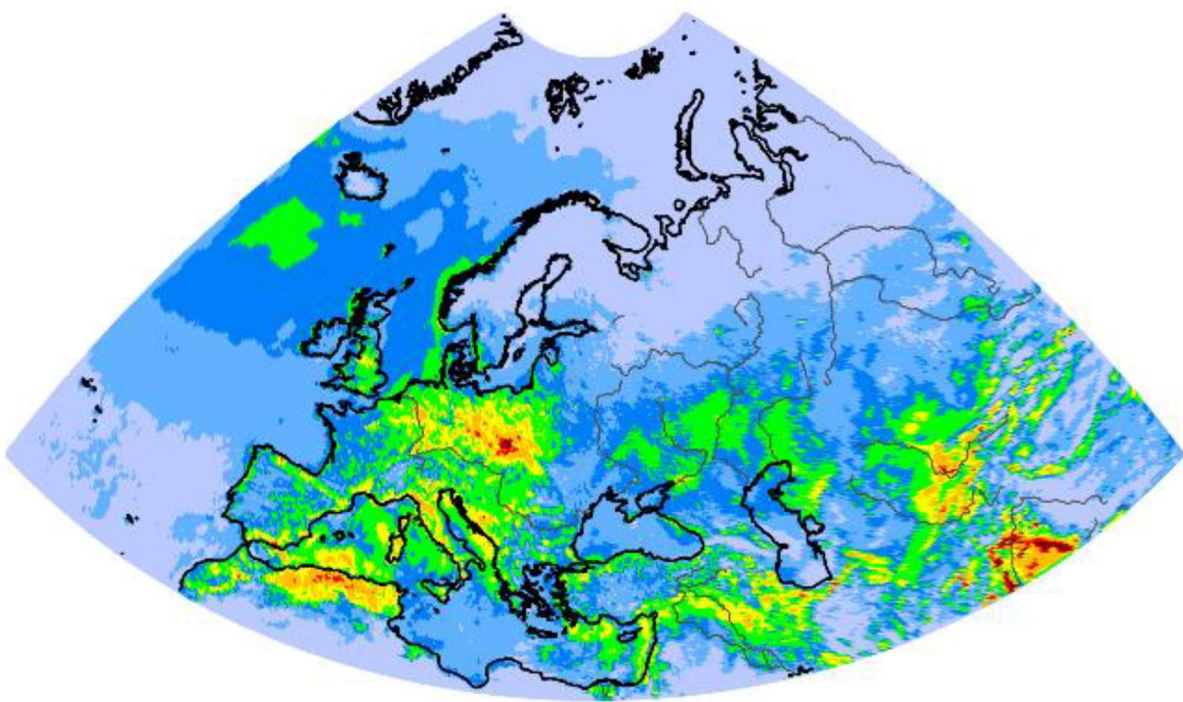
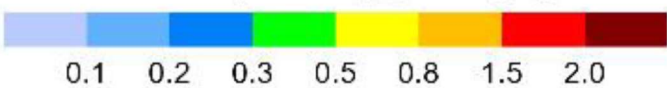


Modellierte geographische Verteilung der Gesamtdositionen von Blei, Cadmium und Quecksilber in der EMEP-Region, 2022

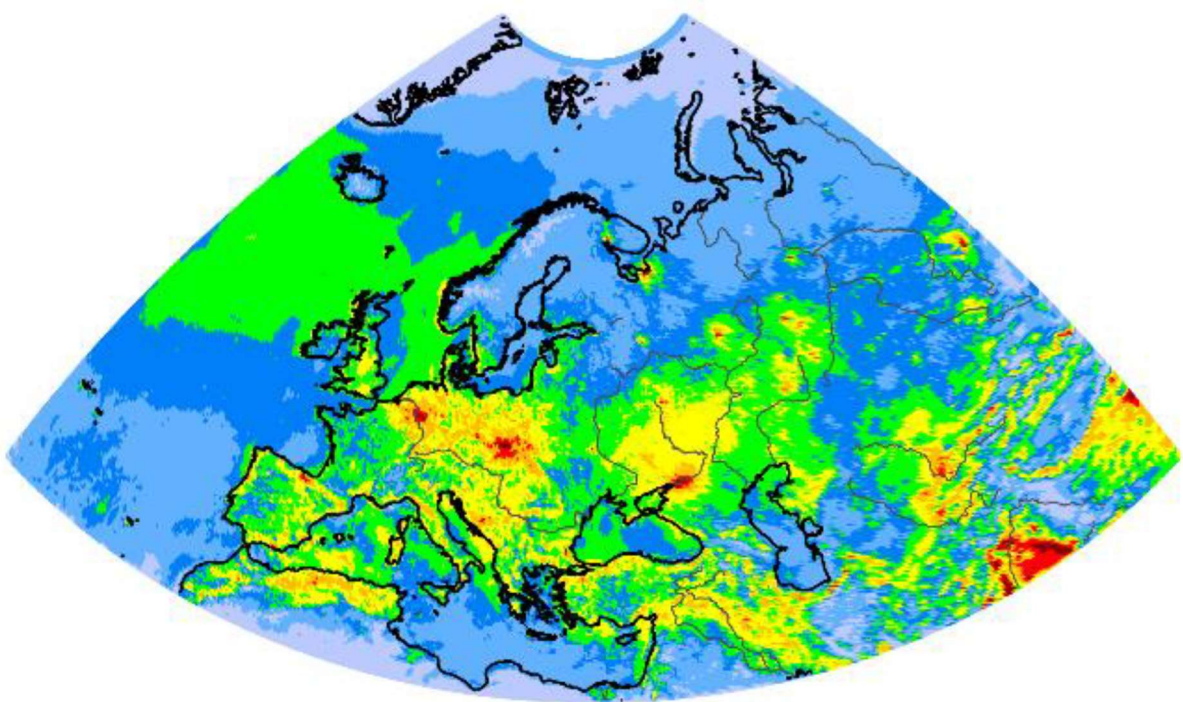
Blei



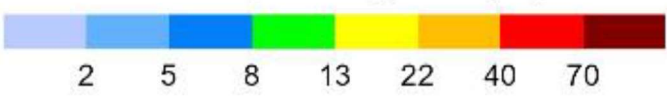
Total deposition [$\text{kg km}^{-2} \text{y}^{-1}$]



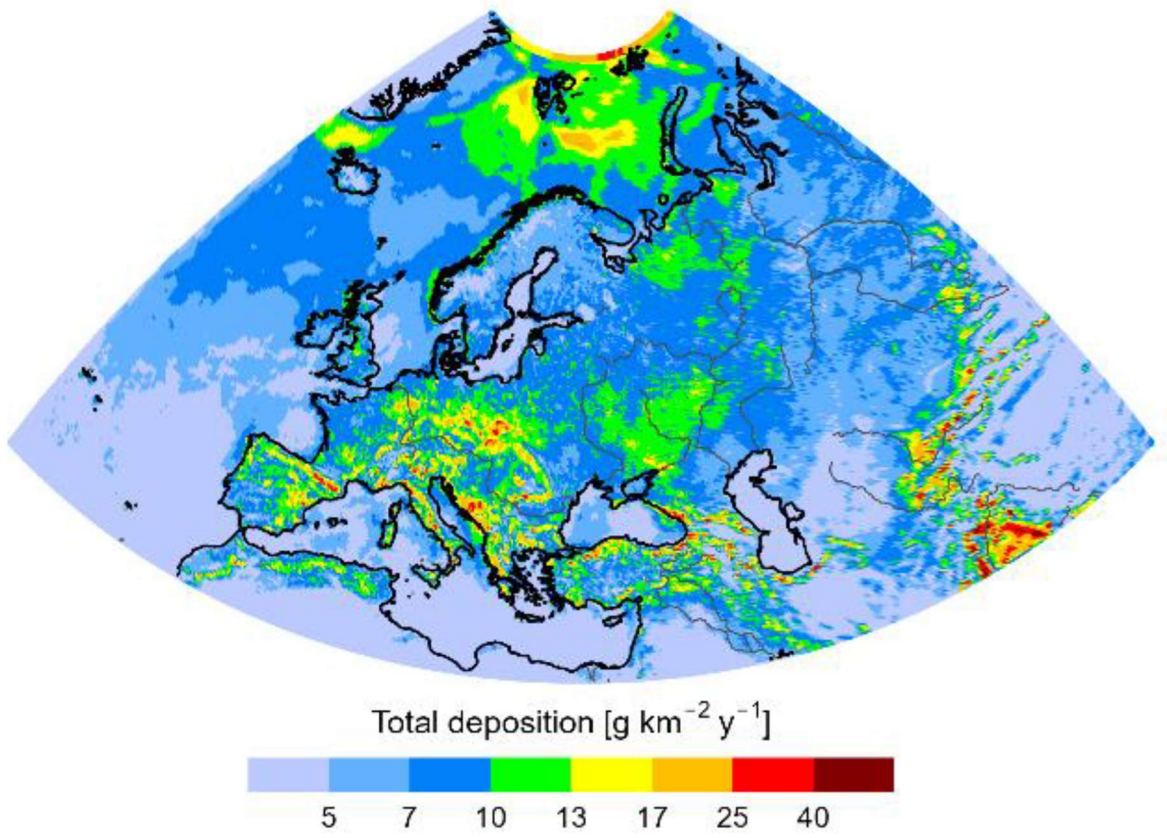
Cadmium



Total deposition [$\text{g km}^{-2} \text{y}^{-1}$]



Quecksilber



Quelle: EMEP, MSC-E, Internetauftritt